

**Wiltshire Highways**  
**Maintenance Programme**  
**South West Wiltshire Area Board**  
**2024/25 – 2029/30**  
**Version 1**

**SOUTH WEST WILTSHIRE AREA BOARD**

ID	Road number	lifecycle number	General description	Description from	Description to	Treatment	Length	Year
976158	A30	SWWI_20_0001	SHAFTESBURY ROAD, WILTON	ST JOHNS COURT	WESTERN SPEED LIMIT CHANGE	SURFACING	800	2024/25
976561	B3089	SWWI_23_0003	B3089 STAGGER CROSS TO BARFORD ST MARTIN	STAGGER	FONTHILL	SURFACE DRESSING	TBC	2024/25
976863	C326	SWWI_22_0003	BACK LANE BOWERCHALKE			CARRIAGEWAY REPAIRS	1237	2024/25
977056	C277	SWWI_23_0002	C277 SANDHILLS ROAD - TEFFONT MAGNA TO DINTON	30 MPH C277 EAST OF TEFFONT MAGNA	C64/C277 THE HANGING	SURFACE DRESSING	3517	2024/25
977057	C279	SWWI_22_0004	DUKES LANE/BUTTS LANE KILMINGTON			SURFACE DRESSING	2373	2024/25
977255	UC813002	SWWI_22_977255	WHITE HILL LANE MERE	WOODLANDS ROAD TO	HORSINGTON LANE (MERE)	CARRIAGEWAY REPAIRS	TBC	2024/25
979045	UC942906	SWWI_21_0010	CHURCHILL ESTATE	WEAVELAND RD	VICARAGE RD	MICRO ASPHALT	452	2024/25
979052	UC	SWWI_21_0008	BELLS LANE ZEALS			SURFACE DRESSING	2185	2024/25
979749	C310	SWWI_24_0007	CALLE HILL SEMLEY	JUNCTION C62 SEMLEY	WINCOMBE LODGE	SURFACING	1424	2024/25
1006636	C43	SWWI_24_1006636	FONTHILL PARK	C25 XRDS (BECKFORD ARMS)	UC FONTHILL PARK	SURFACING	616	2024/25
977061	C295	SWWI_25_0005	C295 - C312 TO UC TO PECKONS HILL	JUNCTION UC TO PECKONS HILL	JUNCTION C312	SURFACE DRESSING	566	2025/26
977305	UC	SWWI_25_0007	BROAD OAK FARM LANE	BROAD OAK FARM	NORTH T JUNCTION	SURFACE DRESSING	730	2025/26
977331	UC	SWWI_21_0006	LAGPOND LANE, CHICKSGROVE	LARKHAMS FARM	LOWER CHICKSGROVE	SURFACE DRESSING	2660	2025/26
979040	A30	SWWI_25_0001	A30 COUNTY BOUNDARY TO LUDWELL	COUNTY BOUNDARY	LUDWELL CORONATION CLOSE	SURFACE DRESSING	2430	2025/26

**Please note that this programme may be subject to change.**

**SOUTH WEST WILTSHIRE AREA BOARD**

ID	Road number	lifecycle number	General description	Description from	Description to	Treatment	Length	Year
979175	U3160	SWWI_21_0002	TOLLARD PARK	WILTSHIRE ROAD	TOLLARD ROYAL	SURFACING	1645	2025/26
979212	UC	SWWI_23_0006	BLIND LANE ANSTY	UC JUNCTION	C25 HIGHSTREET	UNDER REVIEW	230	2025/26
976154	A30	SWWI_25_0010	A30 WILTON ROAD	BARFORD ST MARTIN	BURCOMBE	SURFACE DRESSING	1480	2026/27
976755	C12	SWWI_25_0008	C12 EBBESBOURNE WAKE TO E END FIFIELD BAVANT	EBBESBOURNE WAKE	C64 JUNCTION TO FOVANT	SURFACE DRESSING	2390	2026/27
977008	B3089	SWWI_24_0001	B3089 MAPPERTON HILL / GILLINGHAM ROAD	COUNTY BOUNDARY	SLODBROOK LANE	SURFACING	680	2026/27
977073	C326	SWWI_24_0002	QUIDHAM STREET	C65 SHEPPARDS CROFT	TO C326/C326 T JUNC	UNDER REVIEW	550	2026/27
977298	UC	SWWI_26_0003	ROAD TO THE HAVEN / ROOSTERS SE OF BARKERS HILL DONHEAD	BERRY WOOD LANE	ST BARTHOLOMEWS STREET	SURFACE DRESSING	360	2026/27
977299	UC	SWWI_26_0004	GUTCH COMMON - C299 BROAD OAK FARM	UC Y JUNC GUTCH COMMON	UC/C299 EAST OF BROAD OAK FARM	SURFACE DRESSING	360	2026/27
976145	A30	SWWI_26_0006	A30 SUTTON HILL (BUXBURY FARM) TO BARFORD HEATH	SUTTON HILL (BUXBURY FARM)	BARFORD HEATH	SURFACE DRESSING	7370	2027/28
976575	B3089	SWWI_26_0007	B3089 DINTON TO BARFORD ST MARTIN	EAST 40 MPH DINTON	30 MPH BARFORD ST MARTIN	SURFACE DRESSING	3100	2027/28
976973	C10	SWWI_24_0006	TOWNS END WYLYE	A303 SLIP ON OFF WESTBOUND	C64 HIGH STREET	SURFACING	725	2027/28
977062	C297	SWWI_24_0005	KNOWL HOVIS BAKERY	PIMPERLEAZE ROAD	C305 PARK CORNER FARM	SURFACING	1440	2027/28
977259	UC	SWWI_26_0008	LIMPERS HILL (MERE) SE TO CAUSEWAY FARM	THE PAX	END OF ADOPTED EXTENT	SURFACING	280	2027/28
979054	UC	SWWI_24_0004	GLASSES LANE	A30	SUTTON ROAD	UNDER REVIEW	870	2027/28
979082	C317	SWWI_24_0003	SUTTON HILL	A30 BUXBURY FARM	RECTORY ROAD	UNDER REVIEW	1560	2027/28
979307	UC	SWWI_25_0009	ZEALS RISE	PORTNELLS LANE	END ZEALS RISE	SURFACING	550	2027/28

**Please note that this programme may be subject to change.**

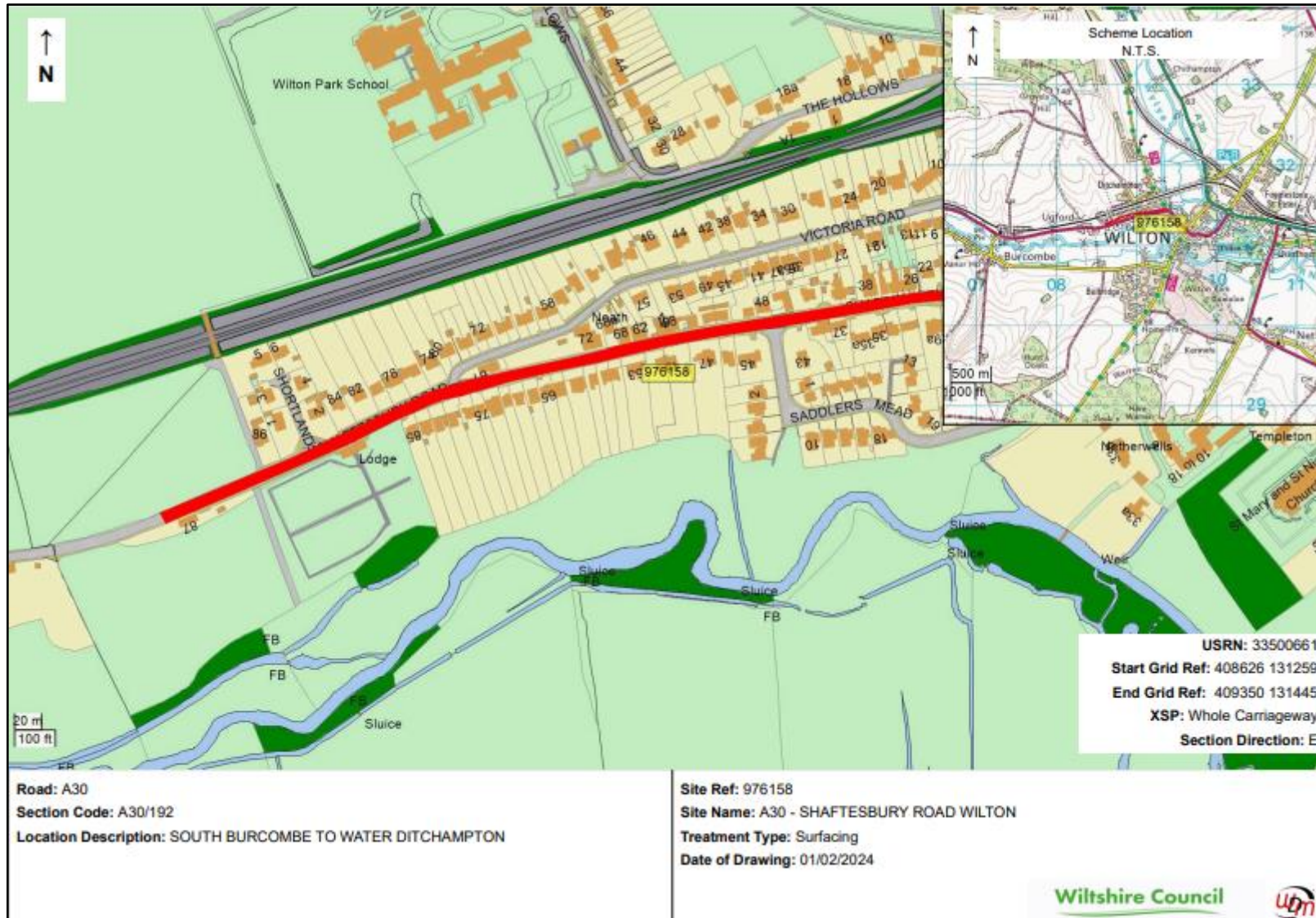
**SOUTH WEST WILTSHIRE AREA BOARD**

ID	Road number	lifecycle number	General description	Description from	Description to	Treatment	Length	Year
977286	UC	SWWI_FF_977286	HART HILL FARM STUD LANE	A350 HART HILL FARM	T JUNCTION SE OF EDE LAKE FARM	CARRIAGEWAY REPAIRS	310	2028/29
979225	C57	SALI_26_0003	THE AVENUE WILTON	MARCHMENT CLOSE	JUNCTION A360	SURFACING	2025	2028/29
976573	B3089	SWWI_FF_976573	B3089 - C24 TO 40 MPH DINTON	JUNCTION C24	40MPH DINTON	UNDER REVIEW	180	TBC
977063	C308	SWWI_23_0001	CRATE LANE STREET LANE LOOP			SPECIALIST CONTRACTOR	4831	TBC
977153	UC003802	SWWI_FF_977153	ENTRANCE THE DOWER HOUSE EAST AND SOUTH TO A36			SPECIALIST CONTRACTOR	250	TBC
977241	UC773102	SWWI_FF_977241	PORTNELLS LANE TO UC AT EDEN GROVE	UC South off Portnells Lane	UC JUNCTION Eden Grove	UNDER REVIEW	400	TBC
977279	UC852801	SWWI_25_0003	PITTS LANE (EAST OFF C308) SEDGEHILL			SPECIALIST CONTRACTOR	740	TBC
977290	UC872901	SWWI_26_0009	FRIARS HAYES LANE (C307 WEST TO FRIARS HAYES FARM)			SPECIALIST CONTRACTOR	780	TBC
979055	UC823201	SWWI_21_0009	UC OFF BURTON LANE, MERE	EAST OFF C303 SOUTH OF HONEYDEW COTTAGE MERE		SPECIALIST CONTRACTOR	149	TBC
979213	A30	SWWI_23_0005	MINSTER STREET A30 - NORTH ST TO WILTON RBT.	NORTH ST	WILTON RBT.	UNDER REVIEW	456	TBC
979216	UC	SWWI_26_0005	WATERY LANE DONHEAD ST MARY	LOWER WINCOMBE LANE	C61 NEAR BRUIN HOUSE	CARRIAGEWAY REPAIRS	1166	TBC
979217	C307	SWWI_26_0010	C307 - 30 MPH LIMIT EAST KNOYLE TO C305 UNDERHILL			SPECIALIST CONTRACTOR	4831	TBC
1005873	UC942908	SWWI_22_0011	TEMPERANCE ROW AND THE QUARRY TISBURY	C25 HINDON LANE	WEAVELAND ROAD (TISBURY)	SPECIALIST CONTRACTOR	232	TBC
1006580	C320	SWWI_FF_1006580	SALISBURY RACECOURSE ROAD	UC ROMAN ROAD NORTH	OLD SHAFTESBURY DROVE	UNDER REVIEW	3891	TBC

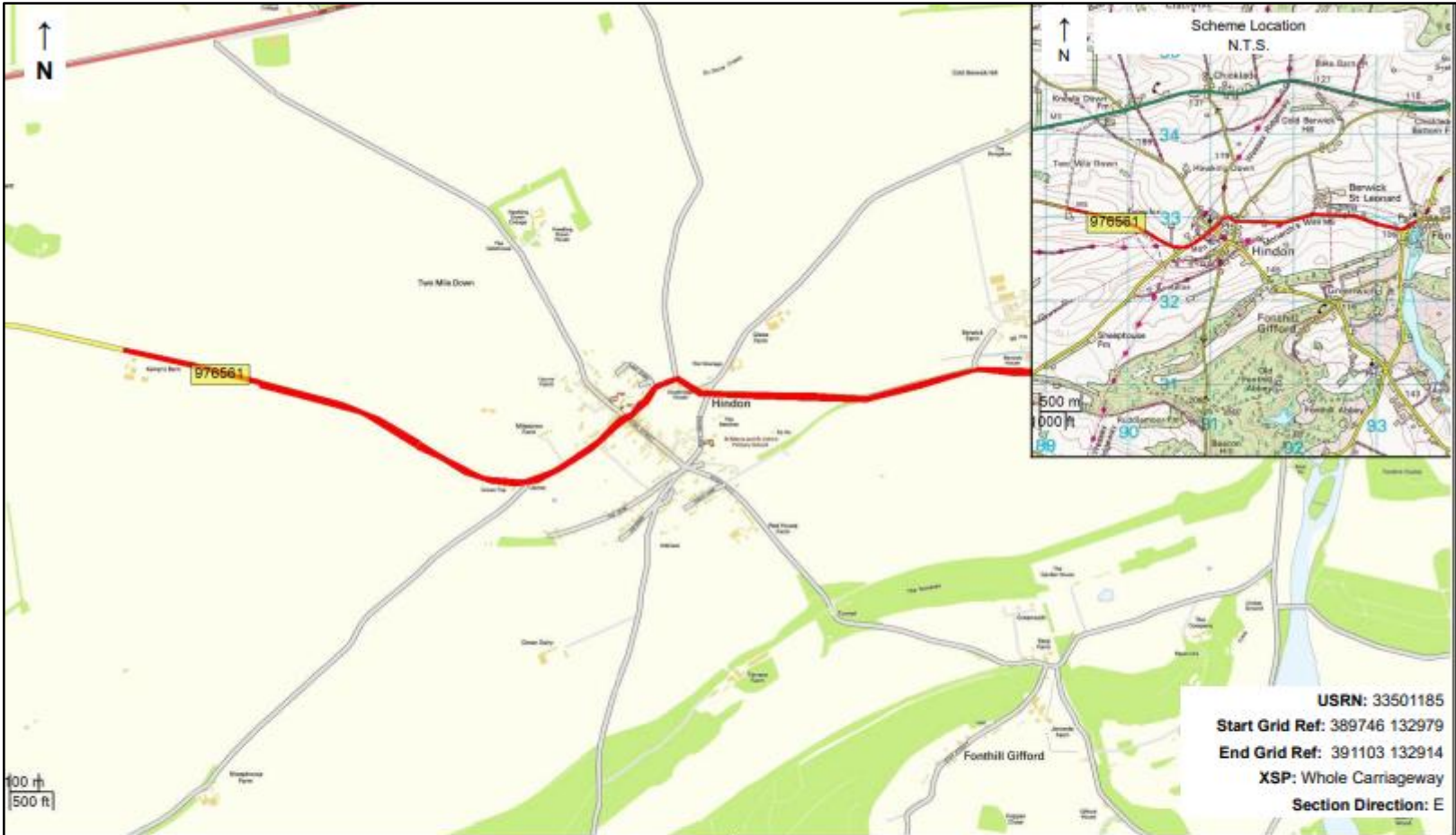
**Please note that this programme may be subject to change.**

# Site Plans for Proposed 2024/25 Schemes

SOUTH WEST WILTSHIRE AREA BOARD



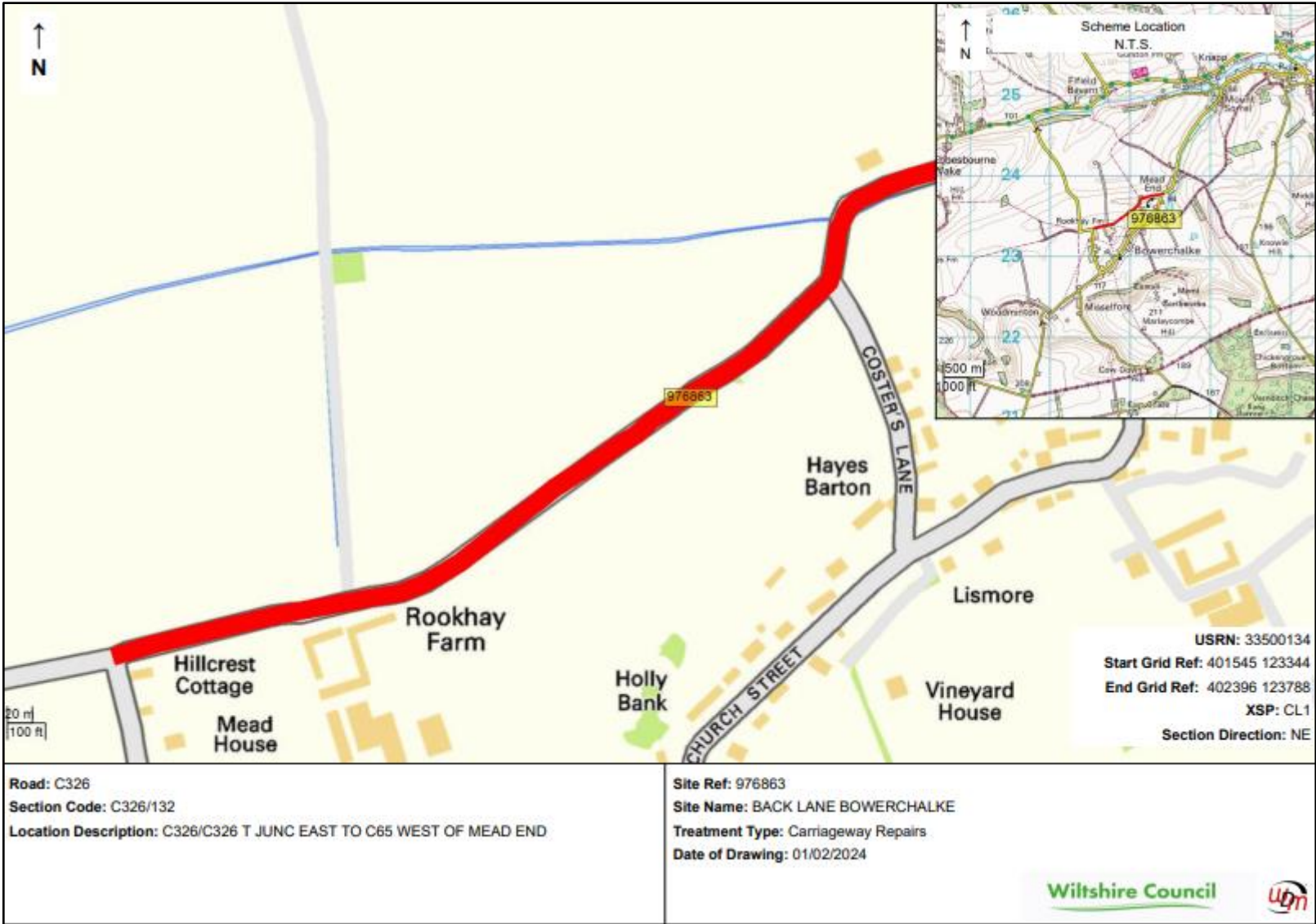


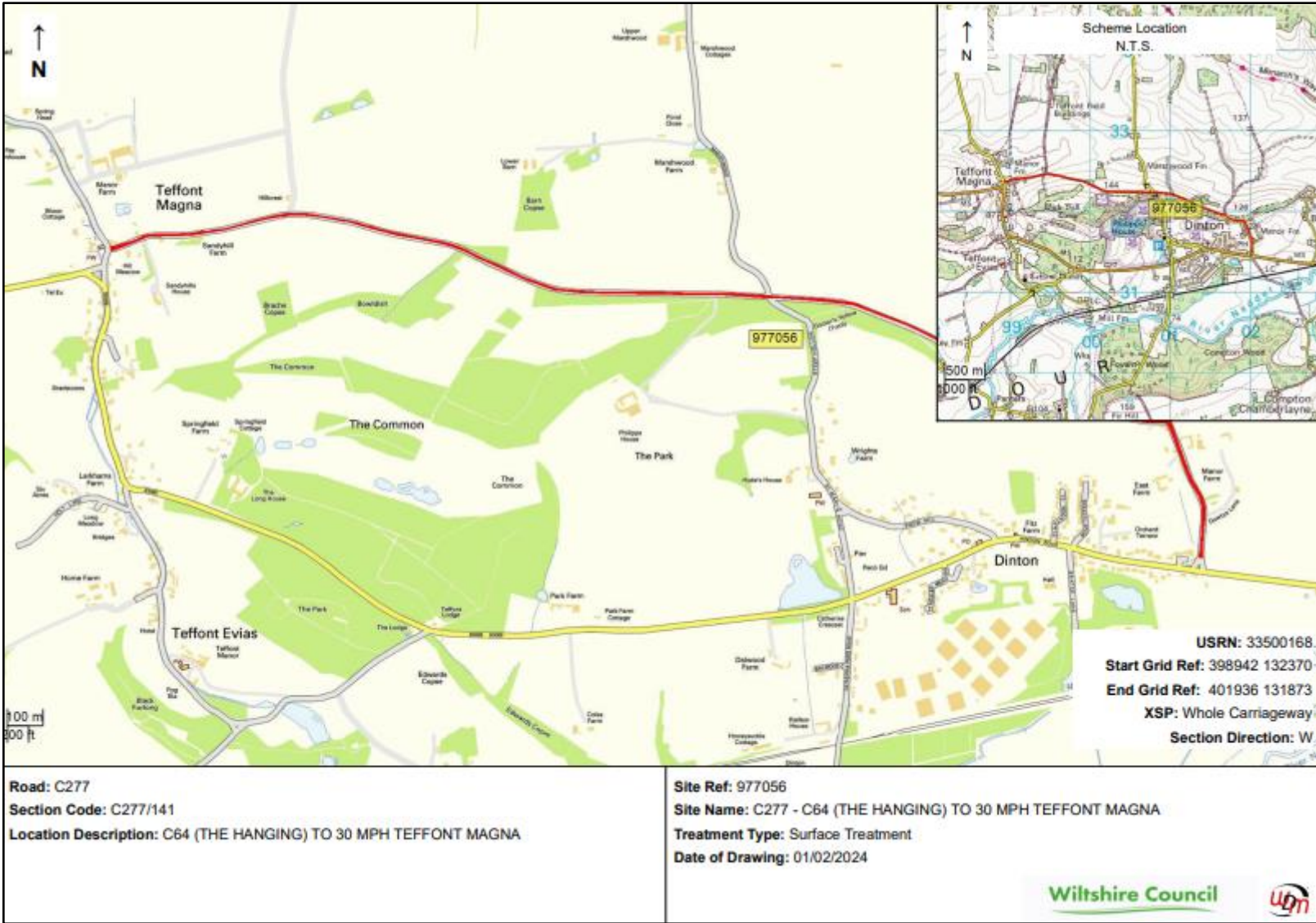


Road: B3089  
Section Code: B3089/131  
Location Description: A350 TWO MILE DOWN TO 30 MPH HINDON

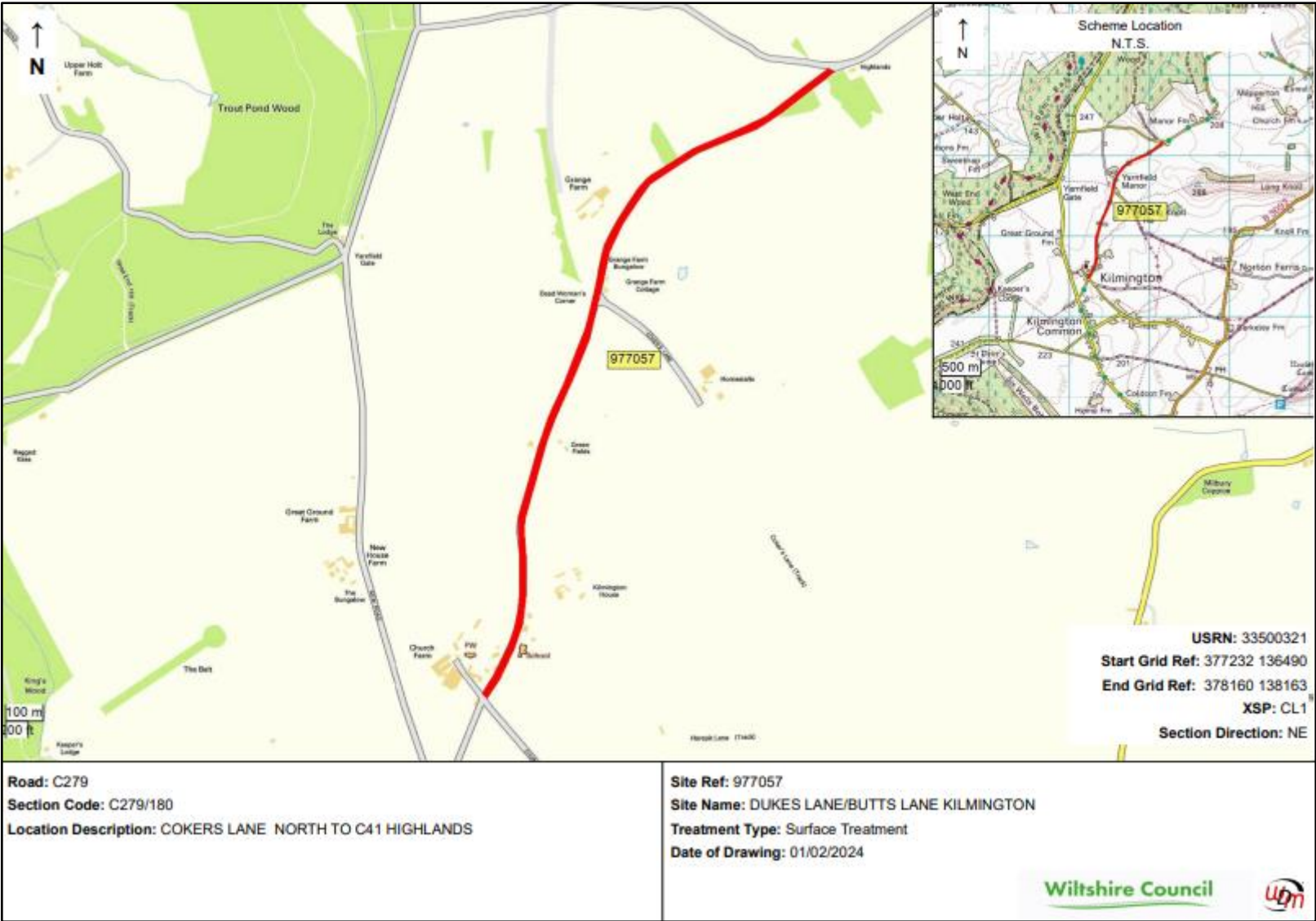
Site Ref: 976561  
Site Name: B3089 - Stagger Cross to Barford St Martin  
Treatment Type: Surface Treatment  
Date of Drawing: 01/02/2024





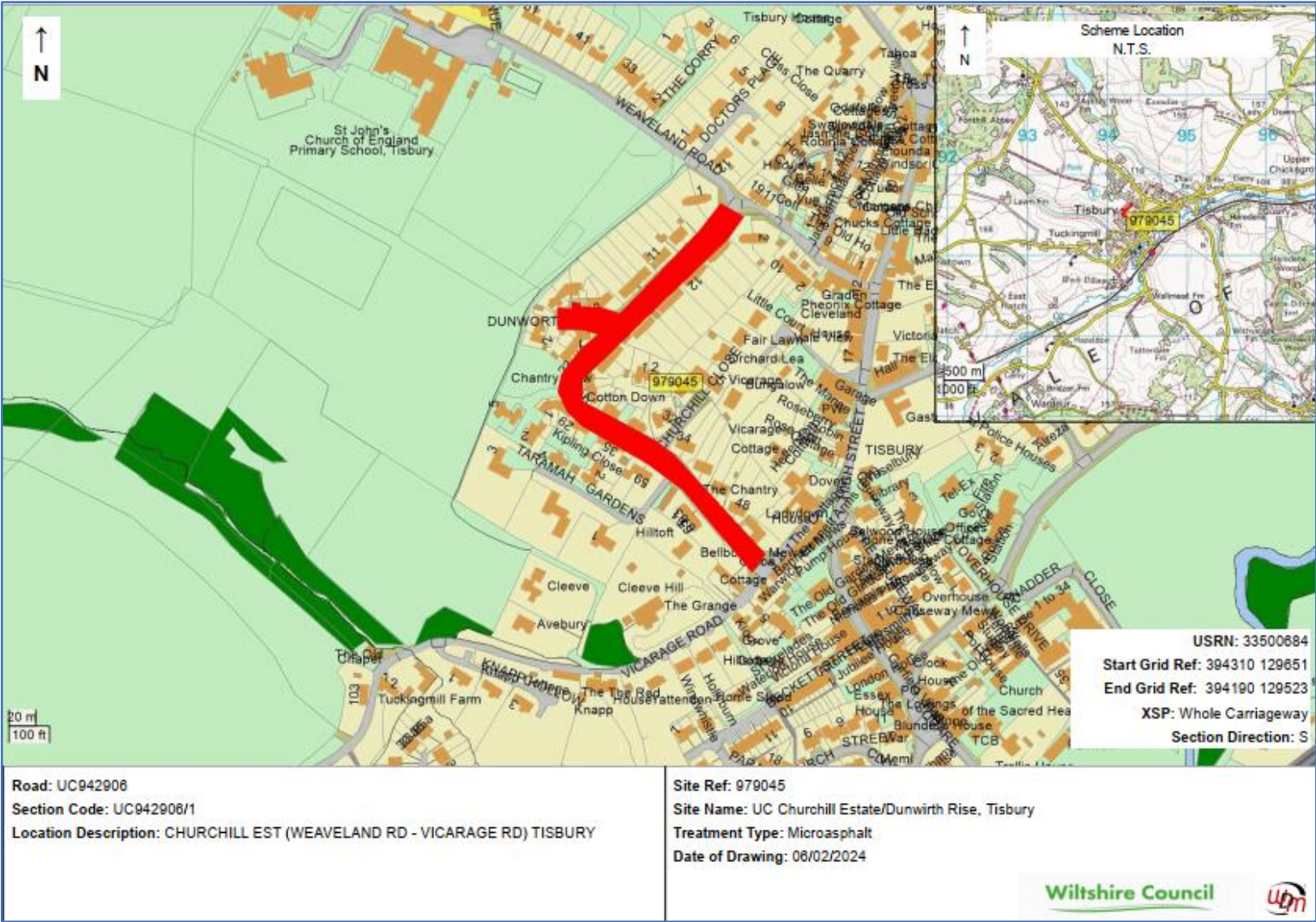


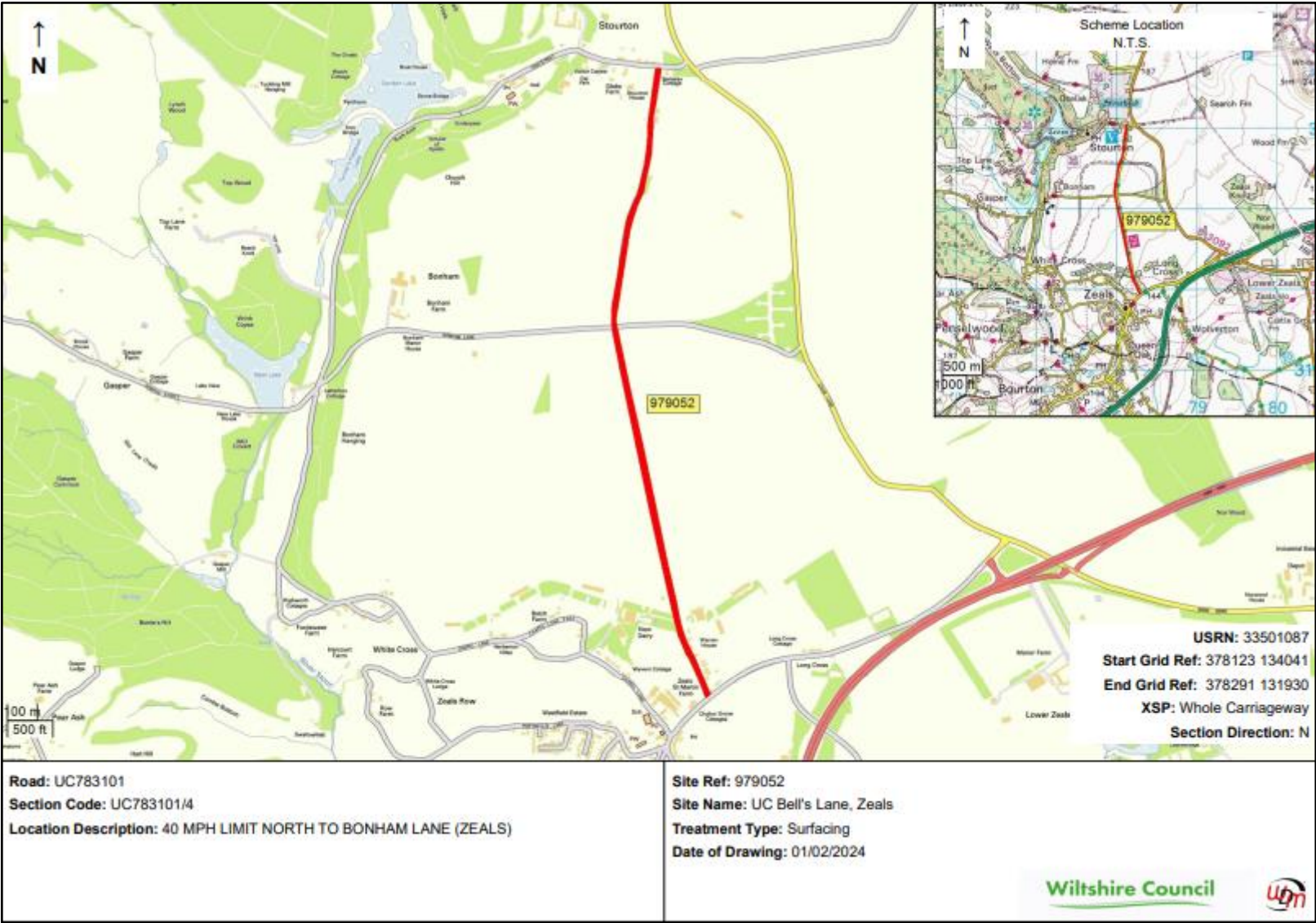


















## **Increased Highway Investment**

In addition to the planned major maintenance sites listed, additional works across Wiltshire will be undertaken using the additional investment in road maintenance provided by Wiltshire Council. This funding will be used in two ways:

- a) To target sites most prone to potholes through a package of road resurfacing and localised repairs. These areas will be identified through analysis of customer reports, pothole repairs and local knowledge of areas of concern from the Local Highways Area Engineers. Special consideration will be given to C road and Unclassified roads.
- b) To undertake preventative maintenance using surface treatments, thereby extending the life of the current surface by up to 7 years. These sites will be identified using condition data.

Work to identify sites is currently underway.